

RECEIVED
CONTRACT MANAGEMENT

WORK AUTHORIZATION # CM1586-WA012 AUG 16 PM 2:07
 NASSAU COUNTY
 BOARD OF COUNTY COMMISSIONERS
 CONTINUING CONTRACT FOR PROFESSIONAL ENGINEERING SERVICES
 RFQ/BID NO. NC09-001

Consultant:	Dyer, Riddle, Mills & Precourt, Inc. (DRMP)
Contract Number:	CM1586
Contact Name:	John A. Anderberg, P.S.M., Project Surveyor
Contact Number:	904-641-0123
Email:	JAnderberg@drmp.com

CURRENT WORK AUTHORIZATION			
Project Short Title: Boundary Survey for Bryceville and Lofton Creek Landfills			
		CONTRACT OVERVIEW	
Date Submitted	06/01/2012	Total of Previous Authorizations	\$0.00
Amount	\$6,862.94	This Work Authorization	\$6,862.94
Scheduled Completion	10 days from NTP	Current Contract Total	\$6,862.94

This Work Authorization is to the AGREEMENT between Nassau County and the Consultant known as the Continuing Contract for Professional Surveying Services for Nassau County, Florida, dated December 13, 2010. The services to be provided under this Work Authorization are as follows:

ARTICLE 1. Services Described as:

DRMP will provide boundary survey task for the Bryceville and Lofton Creek Landfills, pursuant to the Scope of Services detailed in Attachment A.

ARTICLE 2. Time Schedule

DRMP will begin the work on the project within five (5) working days after receipt of the executed Notice to Proceed, and be completed within ten (10) business days thereafter.

ARTICLE 3. Budget

DRMP to perform these services on a not to exceed amount of \$6,682.91, which is based on previously negotiated rates.

Article 4. Other Provisions

The Services covered by this Work Authorization will be performed in accordance with the provisions set forth in the AGREEMENT referenced above and any of its attachments or schedules. This Work Authorization will become a part of the referenced AGREEMENT when executed by both parties.


RECEIVED
 OFFICE OF CLERK OF COUNTY
 NASSAU COUNTY, FLORIDA
 12 AUG 13 AM 8:28

RECEIVED
 CONTRACT MANAGEMENT
 12 AUG - 2012
 12 AUG 19 PM 4:07

In presenting this Work Authorization, Consultant agrees that:


Unless detailed herein, all drawings, data, electronic files and other information required for this Work Authorization has been accepted by Consultant. Specifically, all electronic files have been reviewed and accepted for the purposes of this Work assignment. Any additional information, including detailed scope of services are attached.

AGREED TO BY:


BY: 
Print Name: Glenn J. Lusink, P.S.M
Title: Vice President
Date: 07/18/12

RECOMMENDED AND APPROVED BY NASSAU COUNTY:


Director of Public Works:


Scott Herring, Director


Contract Management :


Charlotte J. Young, Contract Manager

County Attorney:


David A. Hallman

Office of Management & Budget:


Shanea Jones, Director

County Manager


Ted Selby

APPROVED by the County Manager, designee for the BOARD OF COUNTY COMMISSIONERS, the 9th day of August, 2012.

70363534-531000 - \$ 3,341.47 ✓
70364534 - 531000 - \$ 3,341.47 BT needed

DRMP, INC.



Attachment "A"

Principals
Wayne D. Chailfoux
Donaldson K. Barton, Jr.
Lucius J. Cushman, Jr.
Jon S. Meadows
Lawrence L. Smith, Jr.
William T. Stone

RECEIVED
CONTRACT MANAGEMENT

June 1, 2012

2012 JUL -2 PM 4: 35

DRMP #

SENT VIA EMAIL



Shane Whittier E.I.
Nassau County Engineering Services
96161 Nassau Place
Yulee, Florida 32097
Ph: 904.491.7330 *2340
E-mail: swhittier@nassaucountyfl.com

Subject: Boundary Surveys, Bryceville and Lofton Creek Landfills, Nassau County Survey & Mapping Services

Dear Mr. Whittier:

DRMP, Inc. (DRMP) is submitting the following proposal for Surveying Services on the above subject project.

SCOPE OF SERVICES

PART I BOUNDARY SURVEY – BRYCEVILLE LANDFILL

Boundary Tasks for this project shall consist of the recovery of all boundary corners and/or establishment thereof, setting corner monumentation, appropriate section work, and the location of perimeter visible improvements/apparent use on subject property. Interior features/improvements will not be located or shown. The required Boundary Survey will be prepared in accordance with the State of Florida Minimum Technical Standards, as set forth by the Board of Professional Surveyors and Mappers, Chapter 5J-17, Florida Administrative Code and per Section 472.027, Florida Statutes. The survey map will show and describe the corner monumentation found or set during the survey process.

Classification	Hours	Rate Per Hour	Estimated Fee
2 Person Survey Crew	20	\$113.69	\$ 2,273.80
Professional Surveyor & Mapper	5	\$117.79	\$ 588.95
Survey Technician	8	\$71.09	\$ 568.72
		Total Estimate	\$ 3,341.47

DRMP's Fee Will Be Hourly Based On Previously Negotiated Rates with Nassau County

PART II BOUNDARY SURVEY – LOFTON CREEK LANDFILL

Boundary Tasks for this project shall consist of the recovery of all boundary corners and/or establishment thereof, setting corner monumentation, appropriate section work, and the location of perimeter visible improvements/apparent use on subject property. Interior features/improvements will not be located or shown. The required Boundary Survey will be prepared in accordance with the State of Florida Minimum Technical Standards, as set forth by the Board of Professional Surveyors and Mappers, Chapter 5J-17, Florida Administrative Code and per Section 472.027, Florida Statutes. The survey map will show and describe the corner monumentation found or set during the survey process.

8001 Belfort Parkway
Suite 200
Jacksonville, Florida 32256
Phone: 904.641.0123
Fax: 904.641.8858

Boca Raton, Florida
Charlotte, North Carolina
ChIPLEY, Florida
Columbia, South Carolina
DeLand, Florida
Ft. Myers, Florida
Gainesville, Florida
Lakeland, Florida
Orlando, Florida
Panama City Beach, Florida
Pensacola, Florida
Tallahassee, Florida
Tampa, Florida

1.800.375.3767
www.drmp.com

\\Srv-jax-fs1\jaxsur\Projects\JANDERBERG\PROPOSALS\NASSAU COUNTY\Lofton and Bryceville Landfill Boundaries\Bryceville-Lofton Creek Landfills Boundaries 06-01-12.docx

DRMP, INC.



Principals

Wayne D. Chalifoux
Donaldson K. Barton, Jr.
Lucius J. Cushman, Jr.
Jon S. Meadows
Lawrence L. Smith, Jr.
William T. Stone

Classification	Hours	Rate Per Hour	Estimated Fee
2 Person Survey Crew	20	\$113.69	\$ 2,273.80
Professional Surveyor & Mapper	5	\$117.79	\$ 588.95
Survey Technician	8	\$71.09	\$ 568.72
		Total Estimate	\$ 3,341.47

DRMP's Fee Will Be Hourly Based On Previously Negotiated Rates with Nassau County

If Nassau County Engineering Services desires to change or expand upon these proposed services, an additional fee shall be negotiated. This renegotiation shall be accomplished prior to commencing the additional work, and may be necessary for any of the following services which are not a part of this contract:

Locating and/or flagging Flood Zone Line or Normal High Water Line (NHWL), tidal records, or locating '0' or specific elevations, Research and ordering additional Maps, Records or Materials necessary for completing these specified tasks; client-imposed requirements not covered herein; Additional Certifications or Affidavits not specified herein; Elevation Certifications; Wetland Delineation; Tree Survey; Extensive Title Review and Plotting of Easements; Offsite Surveys or Sketches; Vertical Topographic information unless outlined in this proposal; Requests by Third Parties (Buyer's Attorney, Seller's Attorney, Lender or Lender's Counsel, Real Estate Agents, Title Company Personnel, etc.) for additions, deletions or revisions to be made to the survey drawings or maps before or after initial submittal to client; Additional Meetings and Errands not covered herein which are necessary to complete these specified tasks; Client-Authorized on-site instruction given to field crew for extra field work not covered herein; Client-approved overtime; Reimbursables such as overnight mailings, sending electronic files, copying charges, blueprinting costs, plotting of extra drawings not covered herein, delivery, shipping, or rush charges, etc. will be billed as an Extra cost on a Time, Materials and Expense basis.

It may be necessary for the Project Manager to call the client to receive verification and authorization for Extra Costs stated above in the preceding paragraph, and may further require the client to sign an Additional Work Authorization Form for any out-of-scope requests.

All public entity or jurisdictional agency fees are to be paid directly by the client prior to obtaining approvals or permits. These fees include, but are not limited to, platting, impact, re-zoning, permitting, review and application fees. DRMP has no control over the procedures of public entities or jurisdictional agencies, and therefore, cannot guarantee timing and outcome of permits and entitlements related to this site/project.

PART III SCHEDULE

DRMP will begin the work on the subject project within five (5) working days after receipt of your executed Notice to Proceed (NTP), and be completed within ten business days thereafter. Proposed fee and schedule shown hereon is valid for up to 45 days from the date of receipt.

PART IV COMPENSATION SUMMARY AND TERMS

The following summarizes the fees based on previously negotiated rates with Nassau County for the Scope of Services as presented herein. All application/impact and other fees will be paid directly to the appropriate agencies by the Client and are not included herein. All additional meetings as requested by the Client will be invoiced hourly, consistent with these rates.

\\Srv-jax-fs1\jaxsur\Projects\JANDERBERG\PROPOSALS\NASSAU COUNTY\Lofton and Bryceville Landfill Boundaries\Bryceville-Lofton Creek Landfills Boundaries 06-01-12.docx

8001 Belfort Parkway
Suite 200
Jacksonville, Florida 32256
Phone: 904.641.0123
Fax: 904.641.8858

Boca Raton, Florida
Charlotte, North Carolina
ChIPLEY, Florida
Columbia, South Carolina
DeLand, Florida
Ft. Myers, Florida
Gainesville, Florida
Lakeland, Florida
Orlando, Florida
Panama City Beach, Florida
Pensacola, Florida
Tallahassee, Florida
Tampa, Florida

1.800.375.3767
www.drmp.com



Principals

Wayne D. Chalifoux
 Donaldson K. Barton, Jr.
 Lucius J. Cushman, Jr.
 Jon S. Meadows
 Lawrence L. Smith, Jr.
 William T. Stone

PART V RETAINER

All projects which have limited basis for lien may require a retainer of up to 50% of the total proposed fee. The retainer will be accepted in the form of cash, letter of credit or surety bond, and must be received by DRMP prior to commencement of work effort. All retainers will be credited toward the client's final invoice.

Part	Description	Terms	Fee
I	Boundary Survey-Bryceville Landfill		\$ 3,431.47
II	Boundary Survey-Lofton Creek Landfill		\$ 3,431.47
		Total	\$ 6,862.94
V	Retainer	0 Percent	\$ N/A

Please sign this agreement where indicated. Once all items are completed, please return one (1) original to our office to constitute our Notice to Proceed. Facsimile and electronic mail submittals will be considered binding. This agreement may be signed in counterparts.

We sincerely appreciate this opportunity to provide professional services for this project. If you have any questions regarding this proposal, please contact our office.

Sincerely,
DRMP, Inc.

John A. Anderberg P.S.M. Date
Project Surveyor

Glenn J. Lusink P.S.M. Date
Vice President

Accepted by:

Nassau County Engineering Services

 Signature Date

 Witness signature Date

Print Name: _____

Print Name: _____

Title: _____

Title: _____

8001 Belfort Parkway
 Suite 200
 Jacksonville, Florida 32256
 Phone: 904.641.0123
 Fax: 904.641.8858

Boca Raton, Florida
 Charlotte, North Carolina
 Chipley, Florida
 Columbia, South Carolina
 DeLand, Florida
 Ft. Myers, Florida
 Gainesville, Florida
 Lakeland, Florida
 Orlando, Florida
 Panama City Beach, Florida
 Pensacola, Florida
 Tallahassee, Florida
 Tampa, Florida

1.800.375.3767
 www.drmp.com

